

SCHEDULE A SOUTHWEST COQUITLAM

Map 1 of 2

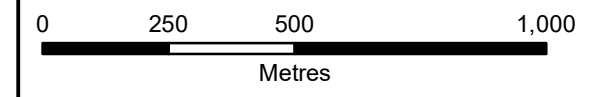

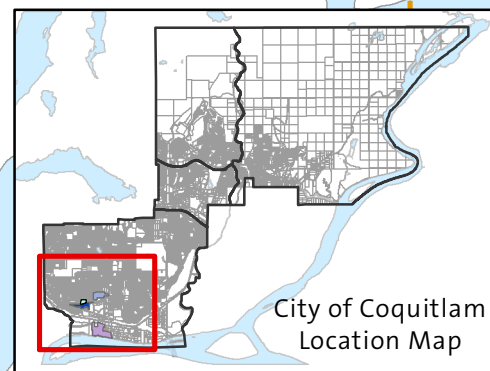
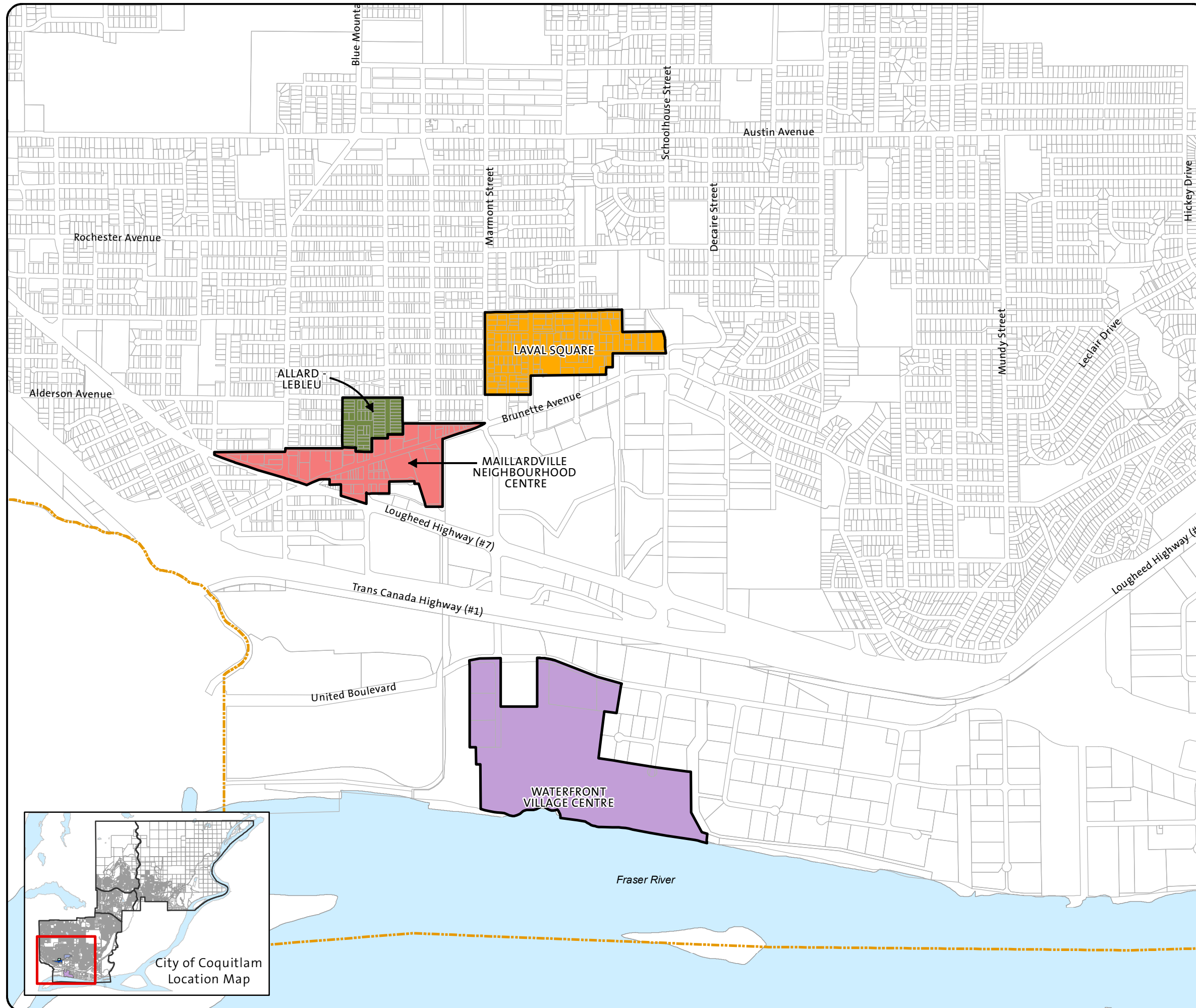
NEIGHBOURHOOD SPECIFIC DEVELOPMENT PERMIT AREAS

Legend

-  City Boundary
-  Allard - Lebleu
-  Laval Square
-  Maillardville Neighbourhood Centre
-  Waterfront Village Centre

Disclaimer:

1. A development Permit Area is established for all multi-family development in the Maillardville Neighbourhood Plan Area.



Adopted: March 18, 2013
Amended: Oct 3, 2022 Bylaw No: 4918, 2022

Map Projection: UTM Nad1983 10N
Prepared By: Planning & Development
Source: City of Coquitlam - OCP GIS layer

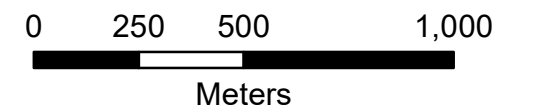


**SCHEDULE A
CITY CENTRE, NORTHEAST
AND NORTHWEST
COQUITLAM**
Map 2 of 2

**NEIGHBOURHOOD SPECIFIC
DEVELOPMENT PERMIT AREAS**

Legend

-  City Boundary
-  Windsor Gate
-  Partington Creek



Adopted: March 18, 2013
Amended: Nov 16, 2020 Bylaw No.: 5037, 2020

Map Projection: UTM Nad1983 10N
Prepared By: Planning & Development
Source: City of Coquitlam - OCP GIS layer

