



COMMUNITY PROFILE AREAS & PLANNING AREAS

Legend

 Planning Areas

City of Coquitlam Community Profiles are available from www.coquitlam.ca. Copies may also be obtained at the Planning and Development Department counter located on the main floor at:

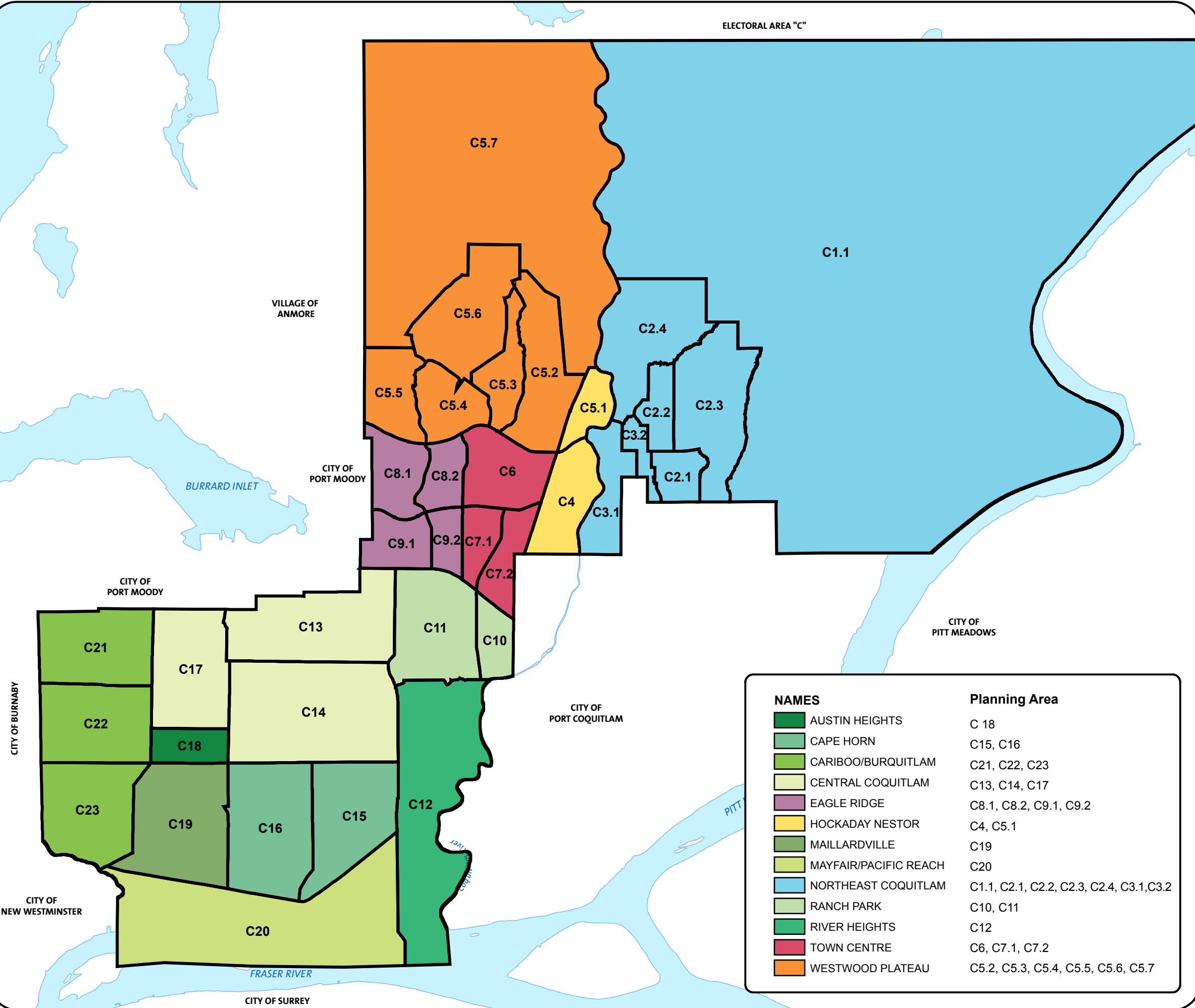
City Hall
 3000 Guildford Way
 Coquitlam BC
 V3B 7N2
 Tel: 604-927-3430
















Disclaimer: This is intended for reference only. It is not a legal document. If any contradiction exists between this document and the relevant city Bylaws, Codes, or Policies, the Bylaws, Codes or Policies shall be the legal authority.

Date Created: April 3, 2017

Map Projection: UTM Nad1983
 Prepared By: Planning & Development
 Source: City of Coquitlam



NAMES	Planning Area
 AUSTIN HEIGHTS	C 18
 CAPE HORN	C15, C16
 CARIBOO/BURQUITLAM	C21, C22, C23
 CENTRAL COQUITLAM	C13, C14, C17
 EAGLE RIDGE	C8.1, C8.2, C9.1, C9.2
 HOCKADAY NESTOR	C4, C5.1
 MAILLARDVILLE	C19
 MAYFAIR/PACIFIC REACH	C20
 NORTHEAST COQUITLAM	C1.1, C2.1, C2.2, C2.3, C2.4, C3.1, C3.2
 RANCH PARK	C10, C11
 RIVER HEIGHTS	C12
 TOWN CENTRE	C6, C7.1, C7.2
 WESTWOOD PLATEAU	C5.2, C5.3, C5.4, C5.5, C5.6, C5.7