









SCHEDULE C

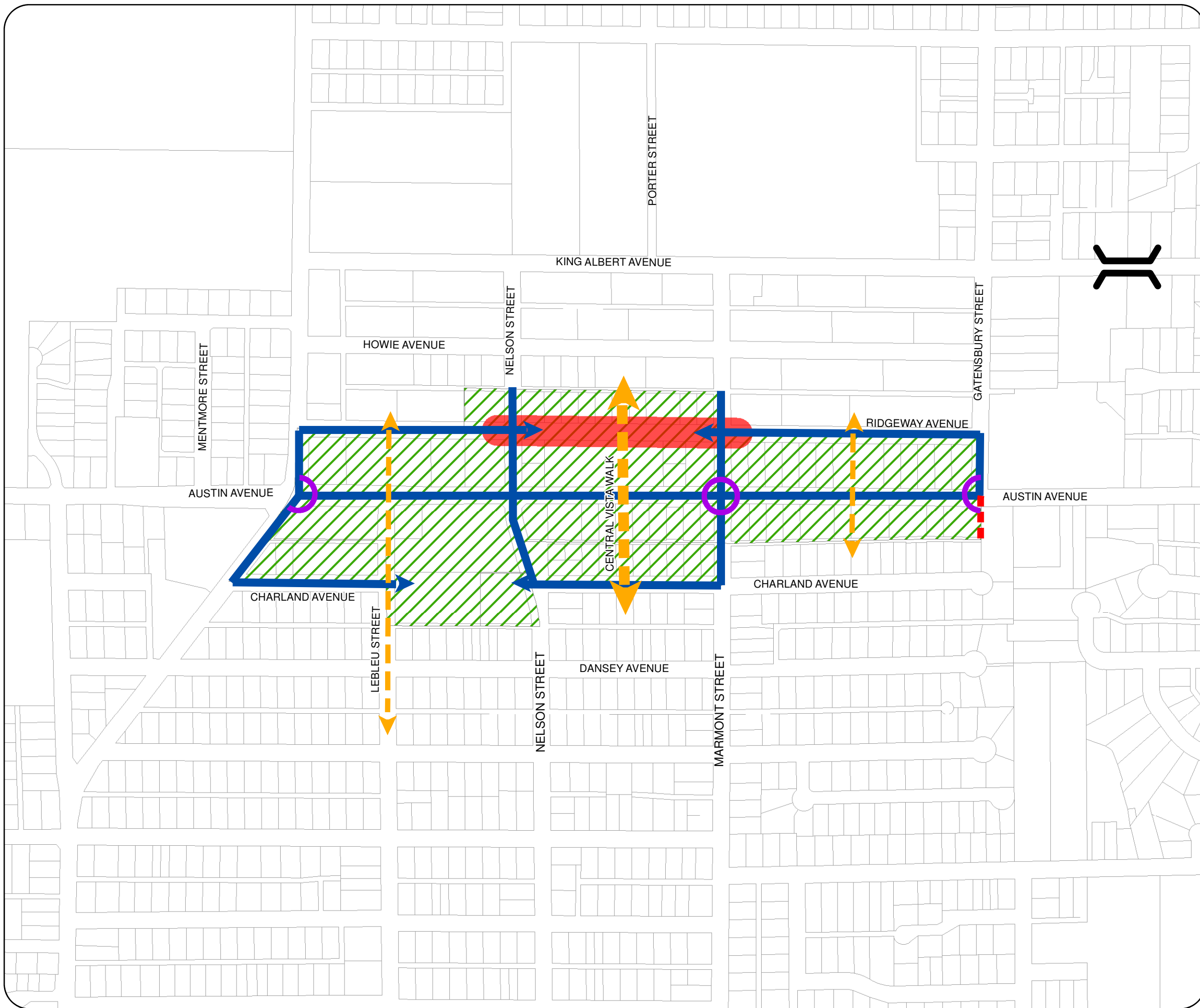
**AUSTIN HEIGHTS
NEIGHBOURHOOD PLAN**

URBAN STRUCTURE

**Public Realm and
Key Pedestrian Facilities**

LEGEND

-  Parcels
-  Gateways
-  Pedestrian Network Enhanced Area
-  Pedestrian Focused Streets
-  Pedestrian Walk
-  Ridgeway Avenue Walk
-  Proposed Lane Connection
-  Proposed Cycling / Pedestrian Bridge



Adopted: April 4, 2011
 Last Amended: July 31, 2017
 Bylaw No: 4776, 2017

Map Projection: UTM Nad1983
 Prepared By: Planning & Development
 Source: City of Coquitlam

