














Schedule J

Waterfront Village Centre Neighbourhood Plan Stormwater Servicing

LEGEND

- BLK 16 Parcel Number
-  Proposed Neighbourhood Boundary
-  Current Site Boundary
-  Parcel Boundary
-  Storm Main
-  Discharge Lines
-  Overflow By-Pass
-  Historic Como Greenway Stormwater Treatment
-  Existing Storm Main
-  Manholes
-  Oil Interceptor
-  Catchment Area 1
-  Catchment Area 2
-  Catchment Area 3



Adoption Date: November 3, 2008
 Last Amended: N/A
 Last Issued: November 28, 2008
 Prepared By: Coquitlam Planning & Development
 Source: City of Coquitlam, Planning & Development