




Coquitlam

WATER SERVICING CONCEPT PLAN

LEGEND:

-  EXISTING WATERMAIN
-  PROPOSED WATERMAIN
-  PROPOSED TRUNK MAIN

GENERAL PLAN ONLY

NOTE:
LOCAL ROADS AND LANES ARE
ILLUSTRATIVE, AS FINAL SUBDIVISION
LAYOUT IS SUBJECT TO REVIEW BY THE
CITY'S APPROVING OFFICER.

FIGURE 2

LOWER HYDE CREEK VILLAGE NEIGHBOURHOOD PLAN



Adopted Date: July 05, 2004
Amended Date:

