










# Coquitlam

## PARKS AND OPEN SPACE CONCEPT PLAN

**LEGEND:**

-  SCHOOL
-  JOINT SCHOOL & PARK
-  POTENTIAL JOINT SCHOOL & PARK
-  PARKS AND RECREATION
-  ENVIRONMENTALLY SENSITIVE AREAS
-  PROPOSED TRAILS
-  PROPOSED PUBLIC PATHWAYS
-  PROPOSED TRAILHEAD
-  POTENTIAL WATER QUALITY OR DETENTION POND LOCATION

### GENERAL PLAN ONLY

NOTE:  
LOCAL ROADS AND LANES ARE  
ILLUSTRATIVE, AS FINAL SUBDIVISION  
LAYOUT IS SUBJECT TO REVIEW BY THE  
CITY'S APPROVING OFFICER.

### SCHEDULE B

## LOWER HYDE CREEK VILLAGE NEIGHBOURHOOD PLAN



Adopted Date: July 05, 2004  
Amended Date:

