

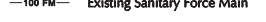



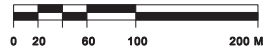
## SANITARY SEWER CONCEPT PLAN

-  Neighbourhood Plan Boundary
-  200 Existing Sanitary Sewer
-  100 FM Existing Sanitary Force Main
-  200 Proposed Sanitary Sewer

### GENERAL PLAN ONLY

\* Local roads and lanes are illustrative, as final subdivision layout is subject to review by the City's Approving Officer.

ORIGINAL SCALE 1:4000



### Figure 3

**UPPER HYDE CREEK  
VILLAGE  
NEIGHBOURHOOD PLAN**  
COQUITLAM BC

