








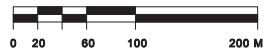
## STORMWATER SERVICING CONCEPT PLAN

-  Neighbourhood Plan Boundary
-  480 Existing Storm Sewers
-  Existing Drainage Course
-  Proposed Storm Sewers
-  Storm Sewer Diversion
-  Water Quality Pond Discharge
-  Catchment Boundary

### GENERAL PLAN ONLY

\* Local roads and lanes are illustrative, as final subdivision layout is subject to review by the City's Approving Officer.

ORIGINAL SCALE 1:4000



### Figure 4

**UPPER HYDE CREEK  
VILLAGE  
NEIGHBOURHOOD PLAN**  
COQUITLAM BC

Adoption Date: July 05, 2004  
Amended:

Design of water quality ponds and storm diversion subject to final review in accordance with the Hyde Creek Integrated Water Management Plan.

