











SCHEDULE B UPPER HYDE CREEK VILLAGE NEIGHBOURHOOD PLAN

PARKS AND OPEN SPACE

LEGEND

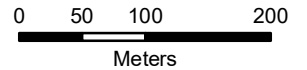
-  Neighbourhood Plan Boundary
-  Neighbourhood Park
-  Environmentally Sensitive Area

Type

-  Potential Heritage Route
-  Bridge
-  Existing Trails
-  Potential Public Pathway
-  Proposed Trails
-  Major Trailhead
-  Minor Trailhead

GENERAL PLAN ONLY

* Local roads and lanes are illustrative, as final subdivision layout is subject to review by the City's Approving Officer.



Adopted: March 4, 2002
Last Amended: December 11, 2023
Bylaw No: 5084, 2021

Map Projection: UTM Nad1983
Prepared By: Planning & Development
Source: City of Coquitlam - OCP GIS layer

