




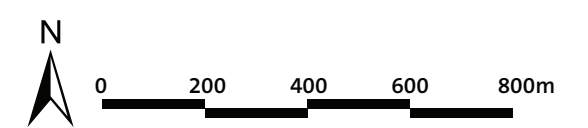


SCHEDULE C NEIGHBOURHOOD COMMERCIAL OVERLAYS



-  City Centre Area Plan Boundary
-  Evergreen Line Station and Route
-  West Coast Express Station and Route
-  Existing Neighbourhood Commercial Node
-  Future Neighbourhood Commercial Node



Adopted: November 16, 2020
 Bylaw No.: 5037, 2020
 Prepared by: Planning & Development